


















### Edmonton International Airport

1000 Airport Road #1, Edmonton International Airport, AB T9E 0V3

- |   |   |                             |
|---|---|-----------------------------|
|   | 1. Head west on Airport Rd toward Airport Perimeter Rd  | go 43 m<br>total 43 m       |
|    | 2. Make a U-turn at Airport Perimeter Rd<br>About 2 mins  | go 1.0 km<br>total 1.1 km   |
|    | 3. Merge onto AB-2 N via the ramp to Edmonton<br>About 2 mins                                       | go 3.0 km<br>total 4.0 km   |
|    | 4. Take exit 525 for AB-19 W/AB-625 E toward Devon/Nisku/Beaumont<br>About 51 secs                  | go 750 m<br>total 4.8 km    |
|    | 5. Turn left onto AB-19 W/AB-625 W<br>Continue to follow AB-19 W<br>About 8 mins                    | go 12.4 km<br>total 17.2 km |
|    | 6. Turn right onto Devonian Way/AB-60 N (signs for Devon)<br>About 16 mins                          | go 22.3 km<br>total 39.5 km |
|   | 7. Head north on Devonian Way/AB-60 N toward Range Rd 262B/Township Rd 525A<br>About 1 min          | go 1.6 km<br>total 1.6 km   |
|    | 8. Turn left onto the AB-16A W ramp to Spruce Grove/Stony Plain/Jasper                              | go 650 m<br>total 2.2 km    |
|   | 9. Merge onto Parkland Hwy/AB-16A<br>About 13 mins  | go 15.3 km<br>total 17.5 km |
|   | 10. Take the AB-779 ramp to Stony Plain   | go 350 m<br>total 17.9 km   |
|  | 11. Keep left at the fork, follow signs for Alberta 779 N<br>About 1 min                            | go 220 m<br>total 18.1 km   |
|  | 12. Turn left onto 48 St/Meridian Rd/AB-779 N<br>Continue to follow AB-779 N<br>About 2 mins        | go 2.6 km<br>total 20.7 km  |
|  | 13. Take the ramp onto Yellowhead Hwy E<br>About 7 mins   | go 12.2 km<br>total 32.9 km |
|  | 14. Take exit 368 for AB-44 N toward Villeneuve/Westlock  | go 600 m<br>total 33.5 km   |
|  | 15. Keep left at the fork, follow signs for Villeneuve Westlock                                     | go 190 m<br>total 33.7 km   |
|  | 16. Turn left onto AB-44 N<br>About 2 hours 20 mins   | go 171 km<br>total 205 km   |
|   | 17. Continue straight onto AB-2 W<br>About 39 mins  | go 58.1 km<br>total 263 km  |
|   | 18. Turn right onto Bicentennial Hwy/AB-88 N (signs for Industrial Area/Slave Lake)<br>About 3 mins | go 2.4 km<br>total 265 km   |
|  | 19. Turn left onto Caribou Trail NW<br>About 2 mins   | go 1.1 km<br>total 267 km   |
|  | 20. Take the 2nd left onto Main St NW<br>About 57 secs  | go 450 m<br>total 267 km    |

Total: 267 km – about 3 hours 31 mins



### Royal Canadian Legion No 110

400 Main St NW, Slave Lake, AB T0G 2A0